



### Directions to Columbia

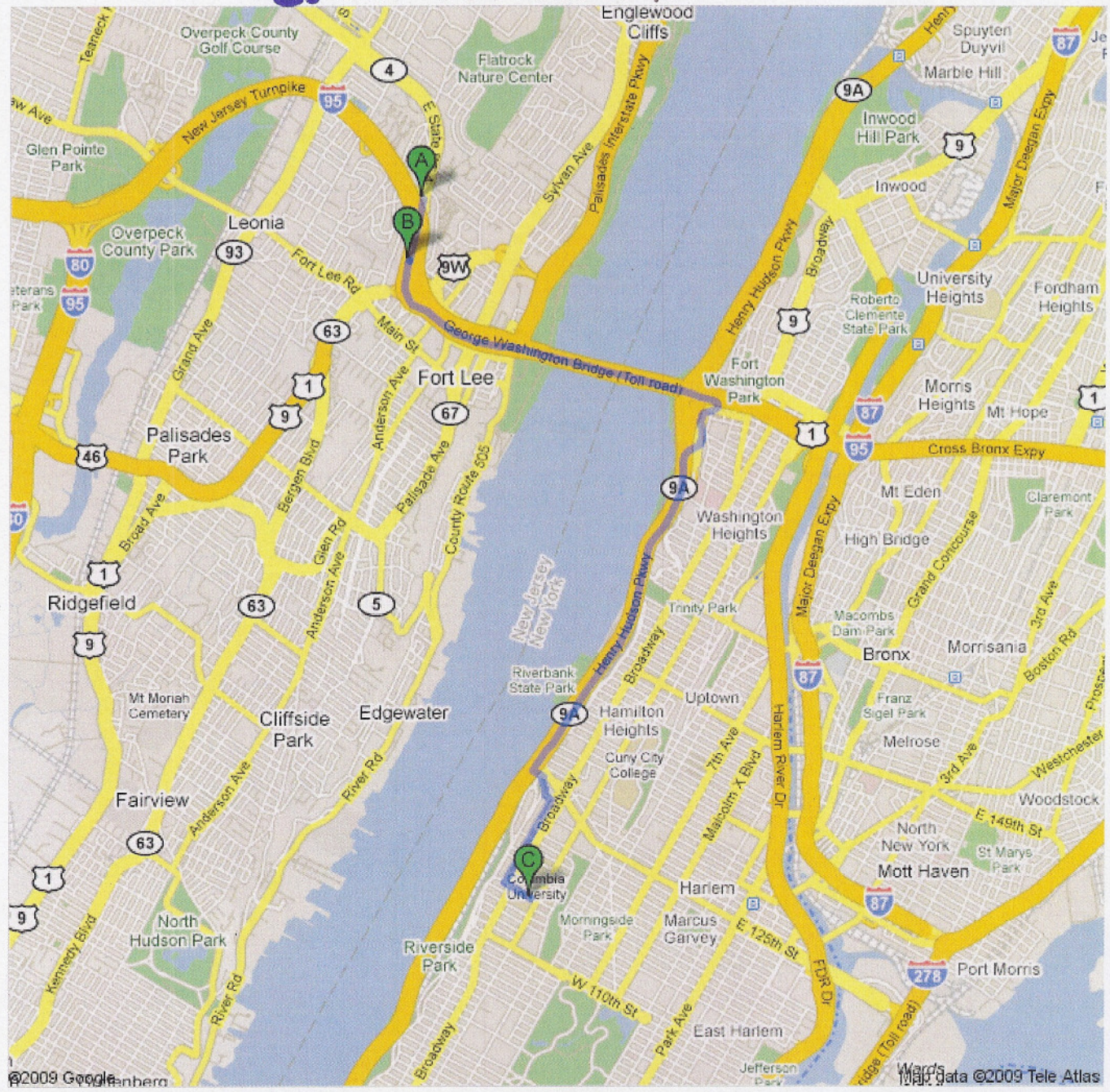
535 W 116th St, New York, NY 10027

6.0 mi – about 11 mins – up to 25 mins in traffic

- A: Holiday Inn, Fort Lee, NJ
- B: Doubletree, Fort Lee, NJ
- C: Columbia University, NY

**Save trees. Go green!**


Download Google Maps on your phone at [google.com/gmm](http://google.com/gmm)




©2009 Google

Map data ©2009 Tele Atlas



 **Holiday Inn**  
2339 RT-4, Fort Lee, NJ 07024

- 4
1. Head **south** on **NJ-4**
go 246 ft  
total 246 ft
  - 2. Take the ramp
go 253 ft  
total 499 ft
  - 3. Keep **right** at the fork
go 0.3 mi  
total 0.4 mi
- Total: 0.4 mi**

 **Doubletree**  
2117 RT-4, Fort Lee, NJ 07024

- 4. Head **south** toward **Exit 72**
go 108 ft  
total 108 ft
- 95
5. Keep **left** at the fork, follow signs for **I-95/US-9/US-1** and merge onto **I-95 N/US-1 N/US-9 N**
go 0.4 mi  
total 0.5 mi
- 95
6. Take the exit on the **left** onto **I-95 N/US-1 N/US-9 N**  
**Partial toll road**  
Entering New York  
About 2 mins
go 1.5 mi  
total 2.0 mi
- 7. Take exit **1** for **NY-9A/H Hudson Pkwy**  
About 1 min
go 0.8 mi  
total 2.8 mi
- 9A
8. Merge onto **NY-9A S**  
About 2 mins
go 1.5 mi  
total 4.2 mi
- 9. Take exit **12** toward **W 125 St**
go 0.2 mi  
total 4.4 mi
- 10. Continue straight
go 259 ft  
total 4.5 mi
- 11. Continue straight onto **Marginal St**
go 0.1 mi  
total 4.6 mi
- ↶
12. **Marginal St** turns **left** and becomes **St Clair Pl**
go 387 ft  
total 4.7 mi
- 13. Turn **right** at **Riverside Dr**
go 0.1 mi  
total 4.8 mi
- ↶
14. Turn **left** at **Tiemann Pl**
go 262 ft  
total 4.9 mi
- 15. Turn **right** at **Claremont Ave**  
About 2 mins
go 0.6 mi  
total 5.4 mi
- ↶
16. Turn **left** at **W 116th St**  
About 1 min
go 0.2 mi  
total 5.6 mi

Total: **5.6 mi** – about **10 mins** – up to 25 mins in traffic

 **Columbia**  
535 W 116th St, New York, NY 10027

These directions are for planning purposes only. You may find that construction projects, traffic, weather, or

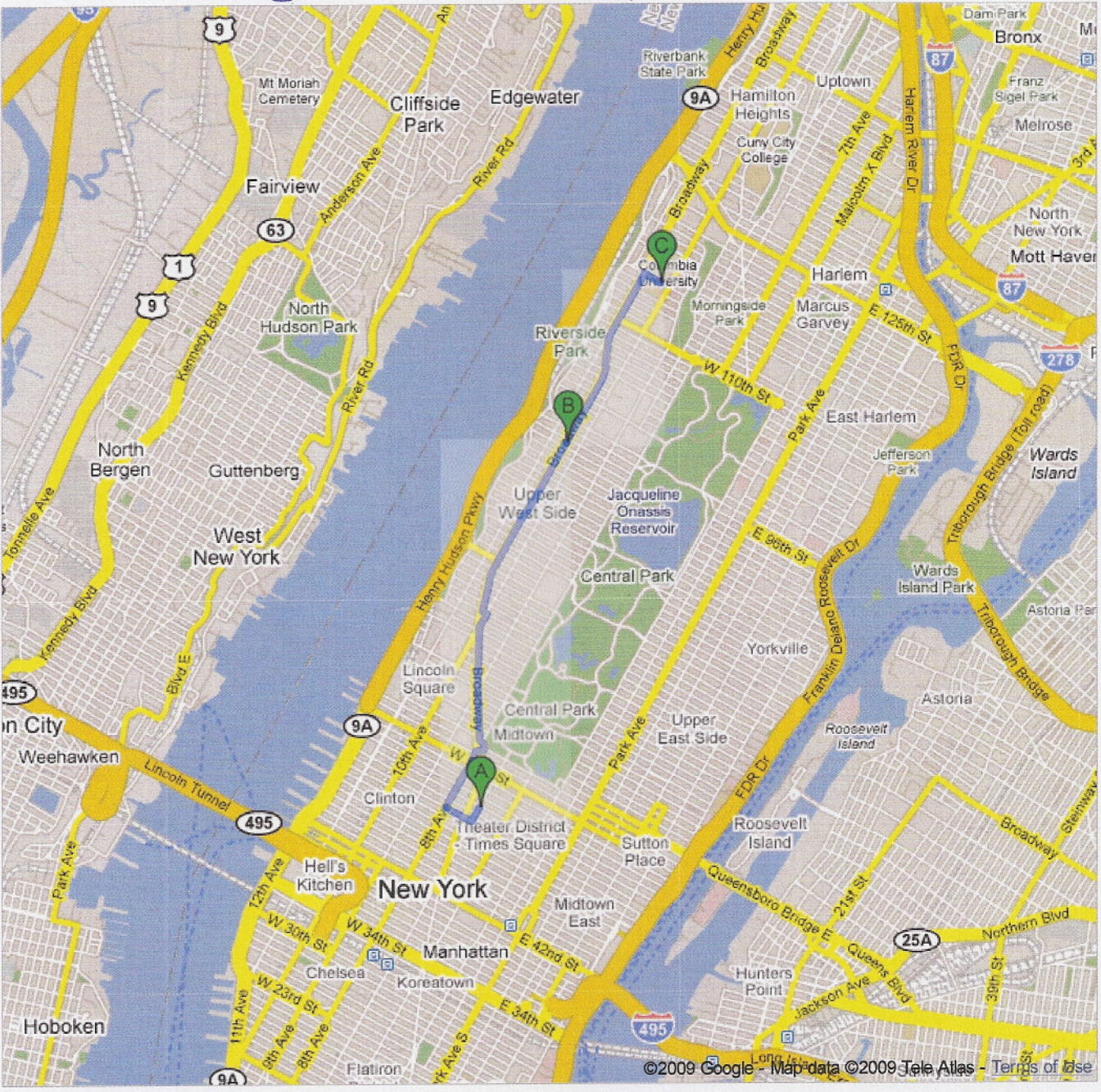




**Directions to Columbia**  
535 W 116th St, New York, NY 10027  
3.8 mi – about 11 mins

- A** = Sheraton NY Hotel & Towers
- B** = Hotel Newton
- C** = Columbia University, NY

**Save trees. Go green!**  
Download Google Maps on your phone at [google.com/gmm](http://google.com/gmm)

©2009 Google - Map data ©2009 Tele Atlas - Terms of Use





**Sheraton**  
811 7th Ave, New York, NY 10019

1. Head **southwest** on **7th Ave** toward **W 52nd St** go 466 ft  
total 466 ft



2. Turn **right** at **W 51st St** go 0.2 mi  
total 0.3 mi  
About 1 min



3. Turn **right** at **8th Ave** go 0.4 mi  
total 0.6 mi  
About 2 mins

4. At **Columbus Circle**, take the **4th** exit onto **Broadway** go 0.8 mi  
total 1.4 mi  
About 2 mins



5. Slight **right** at **Amsterdam Ave** go 440 ft  
total 1.5 mi



6. Turn **left** at **W 73rd St** go 154 ft  
total 1.5 mi



7. Turn **right** at **Broadway** go 1.1 mi  
total 2.6 mi  
About 3 mins

**Total: 2.6 mi – about 8 mins**



**Hotel Newton**  
2528 Broadway, New York, NY 10025

total 0.0 mi

8. Head **northeast** on **Broadway** toward **W 95th St** go 1.1 mi  
total 1.1 mi  
About 3 mins



9. Turn **right** at **W 116th St** go 0.1 mi  
total 1.2 mi

**Total: 1.2 mi – about 2 mins**



**Columbia**  
535 W 116th St, New York, NY 10027

These directions are for planning purposes only. You may find that construction projects, traffic, weather, or other events may cause conditions to differ from the map results, and you should plan your route accordingly. You must obey all signs or notices regarding your route.

Map data ©2009 , Sanborn, Tele Atlas